






# WINDORAH REGION MAP

	Sealed Road
	Unsealed Road
	Dump Point
	Toilet
	Camping Areas



TO JUNDAH (98km)  
TO LONGREACH (313km)

Thomson Developmental Road

Fence Grid

Town Pump

Currareva Waterhole

Long Crossing

TO QUILPIE (245km)  
TO CHARLEVILLE (450km)

Quilpie - Windorah Road

Wet Weather Detour

Gate

Sando's Sandhills (12km)

Rodeo Grounds and Golf Course

Solar Farm

Aerodrome

Nature Drive (12km)

Town of Windorah

TO BIRDSVILLE (393km)  
TO BEDOURIE (401km)

Map of the town of Windorah showing streets and facilities:

- Streets: Mary Street, Cecil Street, Victoria Street, Edward Street, Lewis Street, Man-y-borough Street, Albert Street, Wallace Street, Victoria Street, Albert Street, Lewis Street.
- Facilities: Windorah Caravan Park, Windorah State School, Cooper Cabins, Windorah Post Office, Western Star Hotel/Motel, Windorah Service Station, Toilets, Information.